


































# Legend

-  Primary Frontage
-  Secondary Frontage
-  Primary Shopping Area
-  Town Centre
-  Saved Open Space Allocations
-  Saved Employment Allocations
-  Settlement Boundary
-  Listed Buildings
-  Conservation Areas
-  Parish
-  Nesting Site Buffer (Stone Curlew)
-  SPA Buffer (Stone Curlew)
-  Sites with Planning Permission for Housing
-  General Employment Area
-  Open Space
-  Special Protection Area (SPA)
-  Special Area of Conservation (SAC)
-  Ramsar
-  Historic Parks & Gardens
-  Ancient Monuments
-  Ancient Woodlands
-  Site of Archaeological & Historical Interest
-  Site of Special Scientific Interest (SSSI)
-  Roadside Nature Reserve (RNR)
-  County Wildlife Site
-  Regionally Important Geological Site (RIGS)
-  Local Nature Reserve
-  National Nature Reserve
-  Flood Zone 2
-  Flood Zone 3a
-  Flood Zone 3b
-  Corridors of Movement
-  LDF Boundary