










































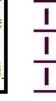



Proposals Map Legend

	Improvements to Local Road Network		Conservation Area		Local Nature Reserve
	A11 Junction Improvements		Secondary Frontage		RIGS
	Existing buildings in the Thetford Urban Extension		Primary Frontage		County Wildlife Site
	Gateways into Thetford		Primary Shopping Area		Roadside Nature Reserve
	Gallows Hill		Town Centre		SSSI
	Thetford Urban Extension		Listed Buildings		Site of Archaeological & Historical Interest
	Thetford Enterprise Park (TEP)		Corridors of Movement		Ancient Woodlands
	Proposed Thetford Settlement Boundary		Parish		Historic Parks & Gardens
	Existing Residential Estates		General Employment Area		Ramsar
	Green roof area		Scheduled Monuments		SAC
	Flood Zone 3b		SPA		Open Space 2010
	Flood Zone 3a		National Nature Reserve		Sites with Planning Permission for Housing
	Flood Zone 2				Saved Employment Allocations
	Boundary of TAAP				Area of Main Archaeological Interest
	Nesting Site Buffer (Stone Curlew)				Locally Distinctive Features of the Landscape
	SPA Buffer (Stone Curlews)				Thetford Loops
					Bus interchange