

Public Document Pack



Ian Vargeson – Member Services Manager
General Enquiries: Telephone No. 01362 656870
Member Services Fax No. 01362 690821
DX743950 Dereham 2

To The Chairman and Members of the LDF Task and
Finish Group

Your Ref:
Our Ref: EMW/L.3
Contact: Elaine Wilkes
Direct Dial: 01362 656354
E-mail: elaine.wilkes@breckland.gov.uk
Date 21 January 2010

AGENDA SUPPLEMENT

Dear Sir/Madam

LDF TASK & FINISH GROUP - THURSDAY 28 JANUARY 2010

I refer to the agenda for the above-mentioned meeting and enclose the following item:

Item No	Report Title	Page Nos
6.	Site Specific Policies & Proposals Development Plan Document 2011-2026 Review of Rural Settlement Boundaries - South East Parishes Supplementary Appendix – A legend to the maps contained in this report (as previously circulated with the agenda for the meeting held on 19 January) is reproduced herewith for information. Further copies will be available at the meeting.	76

Yours faithfully

















Elaine Wilkes

Senior Committee Officer

contactus@breckland.gov.uk

Breckland Council Elizabeth House, Walpole Loke, Dereham, Norfolk NR19 1EE
Telephone: 01362 656870 www.breckland.gov.uk

Legend

- | | | | |
|--|--|---|--|
|  | Primary Frontage |  | Ramsar |
|  | Secondary Frontage |  | Historic Parks & Gardens |
|  | Primary Shopping Area |  | Ancient Monuments |
|  | Town Centre |  | Ancient Woodlands |
|  | Saved Open Space Allocations |  | Site of Archaeological & Historical Interest |
|  | Saved Employment Allocations |  | Site of Special Scientific Interest (SSSI) |
|  | Settlement Boundary |  | Roadside Nature Reserve (RNR) |
|  | Listed Buildings |  | County Wildlife Site |
|  | Conservation Areas |  | Regionally Important Geological Site (RIGS) |
|  | Parish |  | Local Nature Reserve |
|  | Nesting Site Buffer (Stone Curlew) |  | National Nature Reserve |
|  | SPA Buffer (Stone Curlew) |  | Flood Zone 2 |
|  | Sites with Planning Permission for Housing |  | Flood Zone 3a |
|  | General Employment Area |  | Flood Zone 3b |
|  | Open Space |  | Corridors of Movement |
|  | Special Protection Area (SPA) |  | LDF Boundary |
|  | Special Area of Conservation (SAC) | | |