

SCHEDULE 1

SPECIFICATION OF TREES

Trees specified individually (encircled in black on the map)

| Reference on Map | Description | Situation [National Grid Ref] |
|------------------|-------------|-------------------------------|
| T1 | Ash | 60669 291447 |
| T2 | Ash | 60667 291449 |

Trees specified by reference to an area (within a dotted black line on the map)

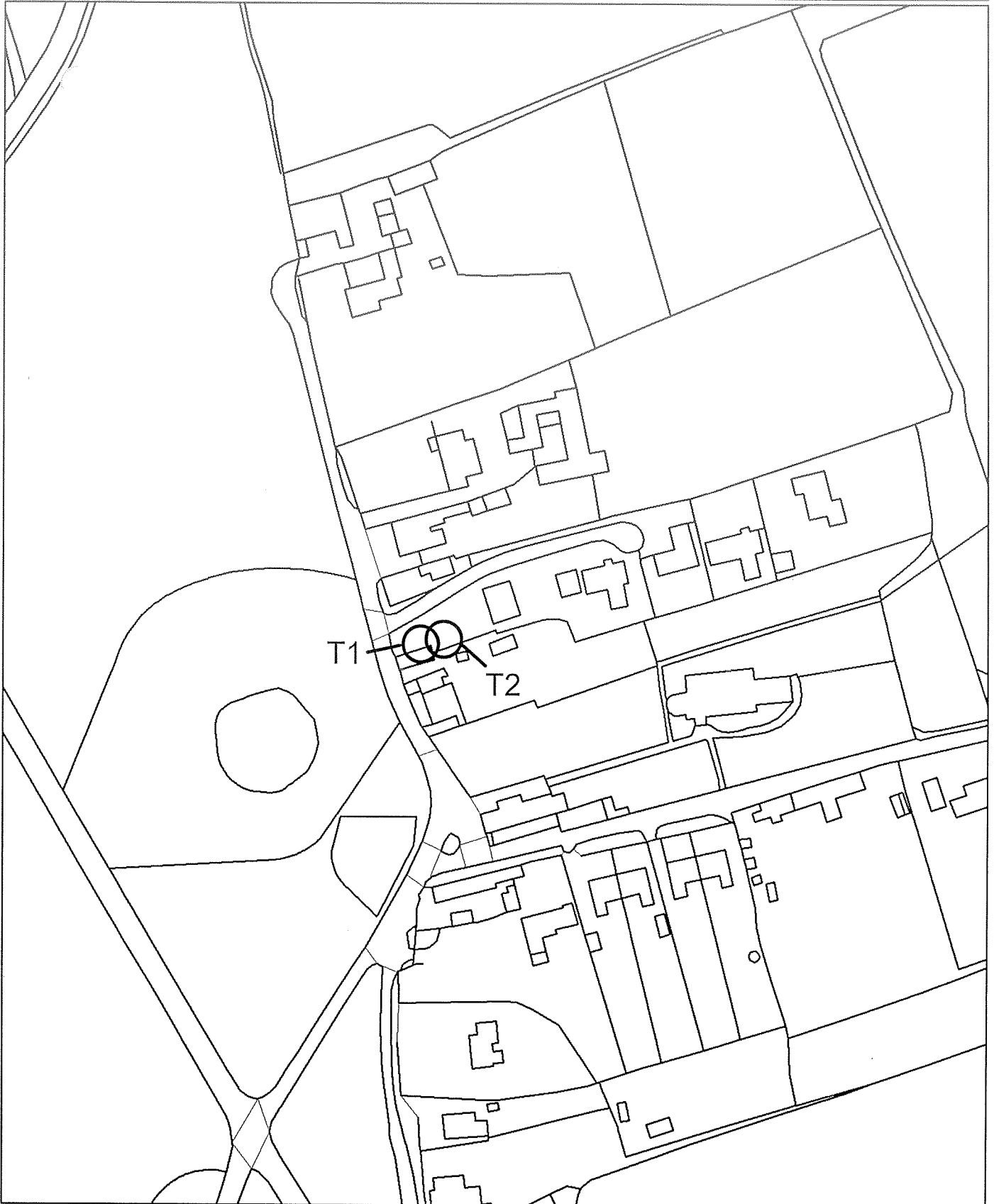
| Reference on Map | Description | Situation [National Grid Ref] West to East |
|------------------|-------------|---|
| | None | |
| | | |



Groups of trees (within a broken black line on the map)

| Reference on Map | Description | Situation [National Grid Ref] |
|------------------|-------------|-------------------------------|
| | None | |
| | | |

Woodlands (within a continuous black line on the map)

| Reference on Map | Description | Situation [National Grid Ref] |
|------------------|-------------|-------------------------------|
| | None | |
| | | |



| | | | |
|---|---|---|------------------|
| Breckland Council  Elizabeth House Walpole Loke Dereham NR19 1EE Breckland Tel. 01362 656870 - Fax. 01362 656297 | Title The Norfolk (Breckland District) (Old Buckenham) |  | Scale 1:1,500 |
| | Project / Details Tree Preservation Order 2009 No.14 | | Date |
| | | Drawn by / Department | |
| | | Drawing / Reference Number | |

[Handwritten signature]