








































Legend

 Bus Interchange (TH5)	 Scheduled Monuments	 County Wildlife Site
 Thetford Railway Station (TH6)	 TAAP Boundary	 Sites of Special Scientific Interest (SSSI)
 Joe Blunt's Lane (TH11)	 Secondary Frontage	 Site of Archaeological & Historical Interest
 Area of Main Archaeological Interest (TH18)	 Primary Frontage	 Ancient Woodlands
 Green Roof Area (TH21)	 Primary Shopping Area	 Historic Parks & Gardens
 Locally Distinctive features of the Landscape (TH22)	 Town Centre	 Special Area of Conservation (SAC)
 Existing buildings in the Thetford Urban Extension (TH24)	 Listed Buildings	 Open Space
 Reserved Site for New Railway Station (TH28)	 Corridors of Movement	 Sites with Planning Permission for Housing
 A11 Junction Improvements (TH29)	 Parish	 Flood Zone 3b
 Improvements to Local Road Network (TH30)	 General Employment Area	 Flood Zone 3a
 Thetford Urban Extension	 Special Protection Area (SPA)	 Flood Zone 3a (plus climate change)
 Settlement Boundary	 National Nature Reserve	 Flood Zone 2
 Conservation Area	 Local Nature Reserve	 Saved Employment Allocation

